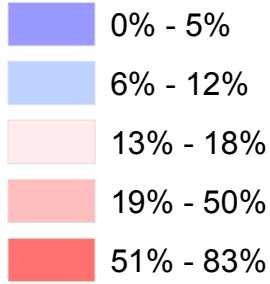


BERRIEN COUNTY, MICHIGAN

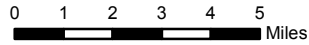


Percent of Households that received Food Stamps/Supplemental Nutrition Assistance Program (SNAP) in the past 12 months by Census Block Group. *US Census Block Groups are outlined in white.*



PERCENT OF POPULATIONS
 Nationally: 13.5 %
 Michigan: 16.9 %
 Berrien County : 17.4%
 Source: ACS 5-year 2009-2013

● City & Village



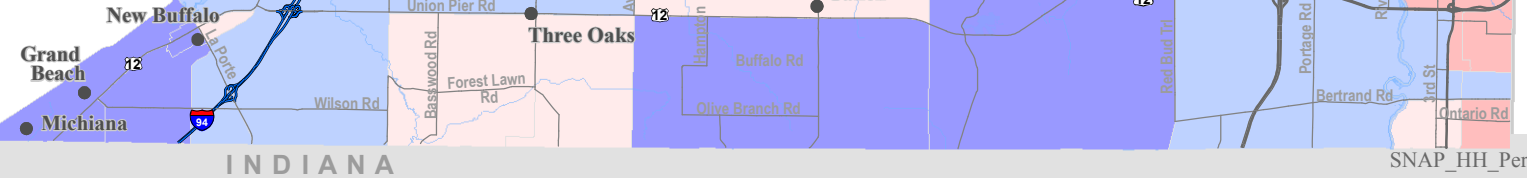
Data Sources
 Base Layers: Michigan Geographic Framework: Berrien County, Version v14a
 Households: American Community Survey 5-Year Estimates 2009-2013
 by Census Block Group, U.S. Census TIGER files, 2010

Southwest Michigan Planning Commission

The use of this map is for general reference purposes. It is not a legal document.



December 29, 2015



SNAP_HH_Per