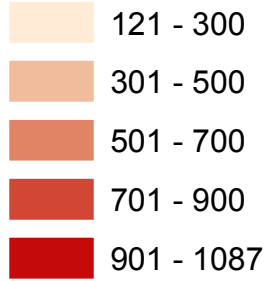


BERRIEN COUNTY, MICHIGAN

TOTAL NUMBER OF HOUSEHOLDS BY CENSUS BLOCK GROUP

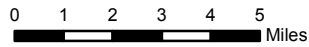


HOUSEHOLDS



Census Block Group is outlined in white.

• City & Village



Data Sources

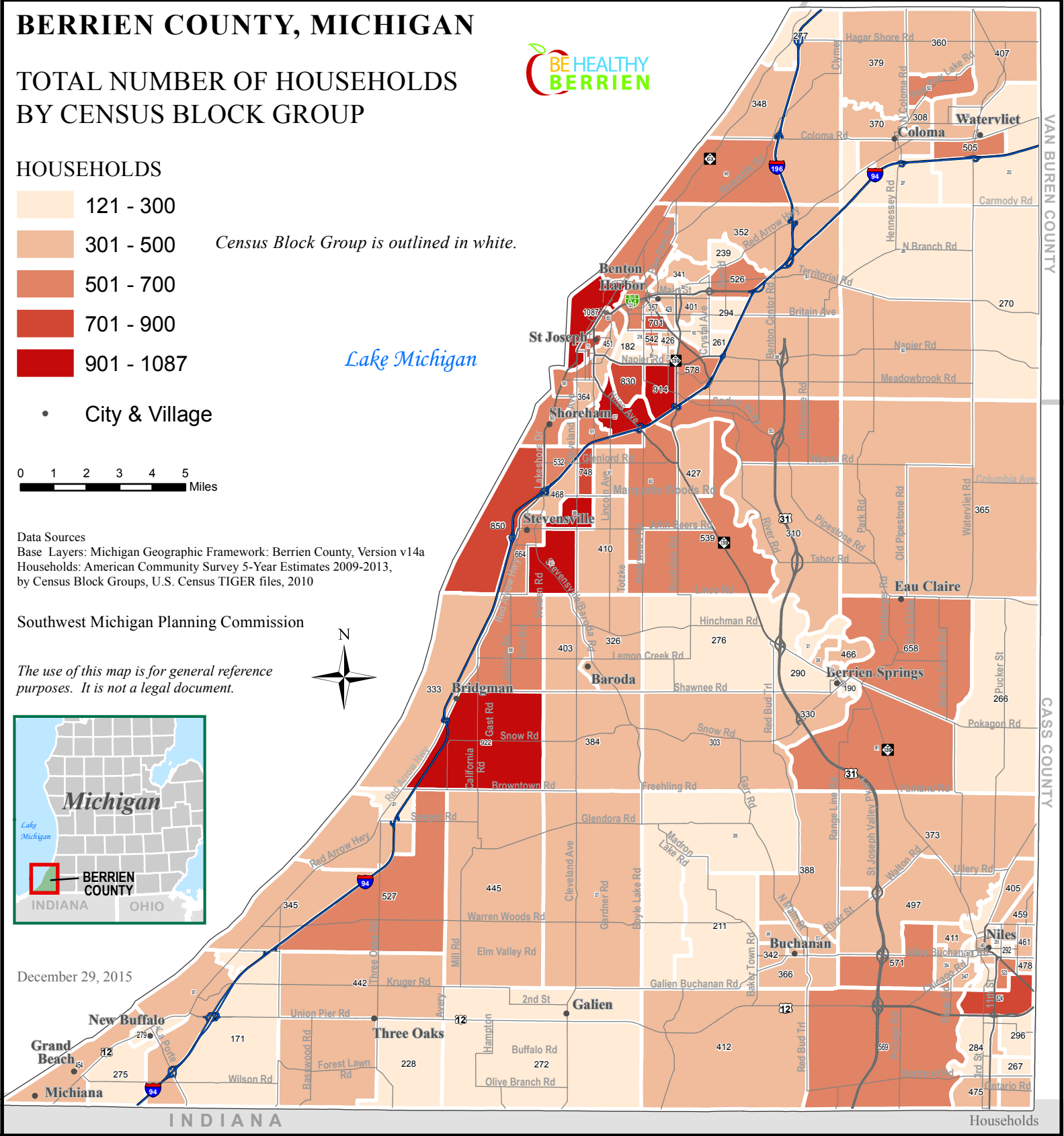
Base Layers: Michigan Geographic Framework: Berrien County, Version v14a
 Households: American Community Survey 5-Year Estimates 2009-2013,
 by Census Block Groups, U.S. Census TIGER files, 2010

Southwest Michigan Planning Commission

The use of this map is for general reference purposes. It is not a legal document.



December 29, 2015



Households