


# BERRIEN COUNTY, MICHIGAN



## RECOMMENDED NON-MOTORIZED TRAIL PLANS\*



-  Off Road
-  On Road





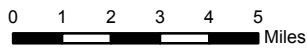
\*Non-motorized Trail Plan routes were created from a variety of sources included local master plans, public input meetings, and governmental bodies. The complete report, *Connecting Communities: A Regional Vision for Non-Motorized Transportation in Southwest Michigan* [http://www.swmpc.org/downloads/final\\_plan\\_1.pdf](http://www.swmpc.org/downloads/final_plan_1.pdf)

Selected planned, non-motorized routes were buffered at 1 mile to highlight Regional and Local connecting trails.

-  Non-motorized Local Plan
-  Non-motorized Regional Plan

-  4 Ft Shoulder
-  Non-motorized Trail

-  Trail Head
-  City & Village



Lake Michigan



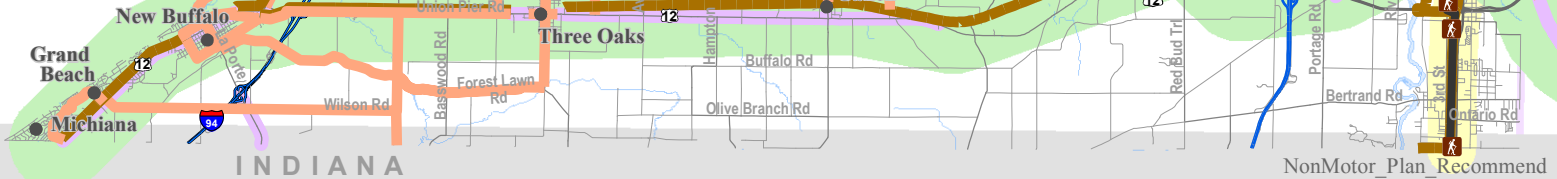
Data Sources  
 Base Layers: Michigan Geographic Framework: Berrien County, Version v14a  
 4 Ft Shoulders: Southwest Michigan Planning Commission, 2009  
 Non-Motor Trail: Southwest Michigan Planning Commission, 2013

Southwest Michigan Planning Commission

*The use of this map is for general reference purposes. It is not a legal document.*



December 29, 2015



NonMotor\_Plan Recommend