


BERRIEN COUNTY, MICHIGAN

RECOMMENDED NON-MOTORIZED TRAIL PLANS*

 Non-motorized Local Plan


 Non-motorized Regional Plan




Selected planned, non-motorized routes were buffered at a 1 mile to highlight Regional and Local connecting trails.

*The Non-motorized Trail Plan routes were created from a variety of sources included local master plans, public input meetings, and governmental bodies. The complete report, *Connecting Communities: A Regional Vision for Non-Motorized Transportation in Southwest Michigan* http://www.swmpc.org/downloads/final_plan_1.pdf

 4 Ft Shoulder

 Non-motorized Trail

 Trail Head

 City & Village

0 1 2 3 4 5 Miles

Lake Michigan



Data Sources

Base Layers: Michigan Geographic Framework: Berrien County, Version v14a

4 Ft Shoulders: Southwest Michigan Planning Commission, 2009

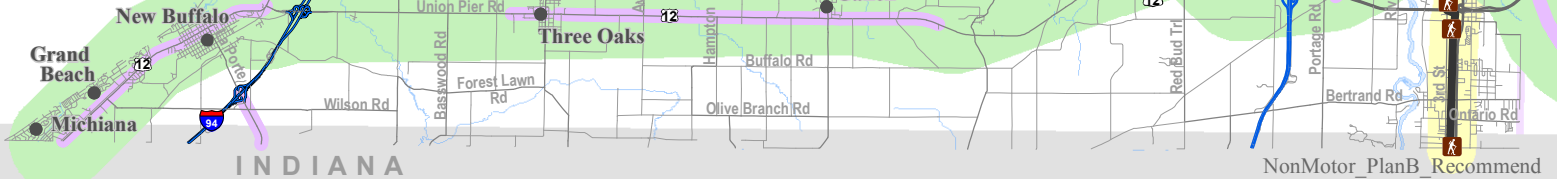
Non-Motor Trail: Southwest Michigan Planning Commission, 2013

Southwest Michigan Planning Commission

The use of this map is for general reference purposes. It is not a legal document.



December 29, 2015



NonMotor_PlanB_Recommend